

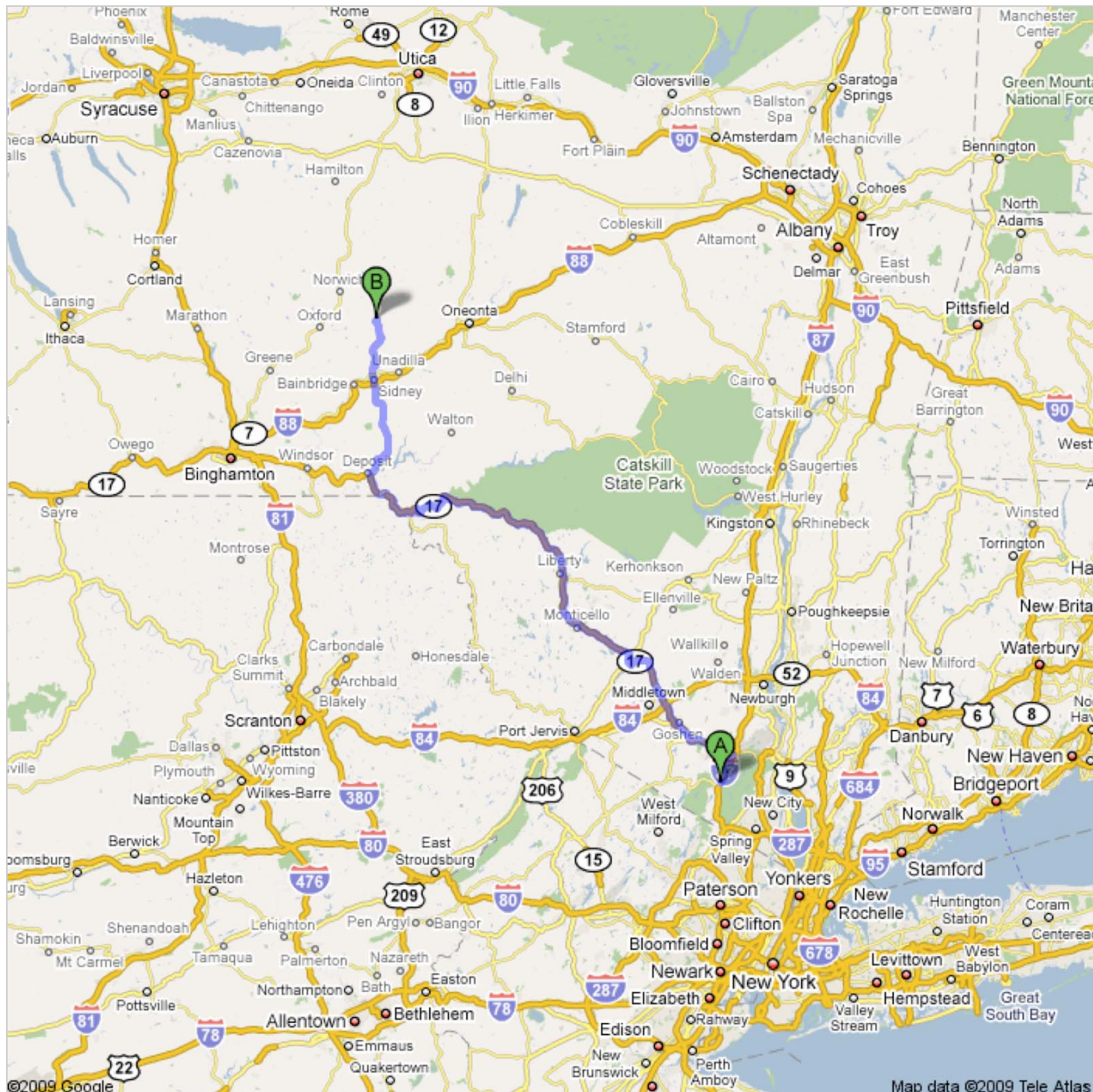



# Directions to Latham Corner Rd, NY

145 mi – about 3 hours 4 mins


**Save trees. Go green!**

Download Google Maps on your phone at [google.com/gmm](http://google.com/gmm)



 974 Rte-17, NY 10975

-  1. Head **north** on **NY-17/Rte-17** toward **Spring St**  
Continue to follow NY-17  
About 12 mins go 6.2 mi  
total 6.2 mi
-  2. Take the ramp onto **NY-17 W**  
About 1 min go 1.2 mi  
total 7.4 mi
-  3. Continue on **US-6 W**  
About 11 mins go 12.1 mi  
total 19.5 mi
-  4. Continue on **NY-17 W** (signs for **NY-17/Binghamton**)  
About 1 hour 35 mins go 92.3 mi  
total 112 mi
5. Take exit **84** for **NY-10/NY-8** toward **Deposit/Walton**  
About 1 min go 0.4 mi  
total 112 mi
-  6. Turn **right** at **NY-10/NY-8** (signs for **Deposit/Walton**)  
Continue to follow NY-8  
About 1 hour 3 mins go 32.3 mi  
total 145 mi
-  7. Turn **right** at **Latham Corners Bridge Rd** go 394 ft  
total 145 mi
8. Continue on **Latham Corner Rd** go 0.2 mi  
total 145 mi

 Latham Corner Rd, NY

These directions are for planning purposes only. You may find that construction projects, traffic, weather, or other events may cause conditions to differ from the map results, and you should plan your route accordingly. You must obey all signs or notices regarding your route.

Map data ©2009 , Tele Atlas